

RESOLUTION NO. 10122021-2

A Resolution to repeal and recreate Resolution 7192011-1 to establish Town Wards according to the 2020 census Adoption of Municipal Ward Plans for Voting Purposes

STATE OF WISCONSIN

Town of Walworth

Walworth County

WHEREAS, Wisc. stats 5.15, requires all towns with a population of 1,000 or more to establish municipal wards based on the results of the 2020 census, and

WHEREAS, 59.10(3)(b) of the Wisconsin State Statutes requires that each county board adopt and transmit to each municipal governing body in the county a tentative county district supervisory district plan, dividing the county into districts and designating the approximate location and population of each ward proposed to effectuate the division of the county into districts, and

WHEREAS, these laws require that each municipality designate by consecutive whole number, geographical description and population, the various wards to create within the municipality, and

NOW, THEREFORE BE IT RESOLVED, the Town of Walworth adopts the wards 1, 2, 3 and 4 as described as follows:

Ward 1, County Board District 9, Population 465 and polling place at Walworth Town Hall, W6741
Brick Church Road, Walworth, WI 53184

Ward 2, County Board District 9, Population 454 and polling place at Walworth Town Hall, W6741
Brick Church Road, Walworth, WI 53184

Ward 3, County Board District 9, Population 426 and polling place at Walworth Town Hall, W6741
Brick Church Road, Walworth, WI 53184

Ward 4, County Board District 5, Population 220 and polling place at Walworth Town Hall, W6741
Brick Church Road, Walworth, WI 53184

BE IT FURTHER RESOLVED,


- 1) That Wards 1, 2, 3 & 4 created above are hereby combined for voting purposes, so as to share the common polling place indicated and such combined wards shall use common voting machines and separate returns shall not be maintained for the combined wards at any election.
- 2) That the above ward boundaries are outlined and identified on the attached maps (Attachments A & B), which is incorporated and made a part hereof, and that the map is generated using WISE-LR software to incorporate the underlying census block numbers within each ward.

BE IT FINALLY RESOLVED, that upon passage, a copy of this resolution shall be filed with the town clerk, who shall transmit a copy to the county clerk within five (5) days of its adoption and that this resolution shall remain in effect for each election until modified or rescinded, in accordance with Wis. stats., or until a new division is made following the next federal decennial census.


This resolution is effective on publication or posting. The town clerk shall properly post or publish this ordinance as required under s. 60.80, Wis. stats.

ADOPTED by the Town Board of the Town of Walworth, Walworth County, Wisconsin, this 12th day of October, 2021.

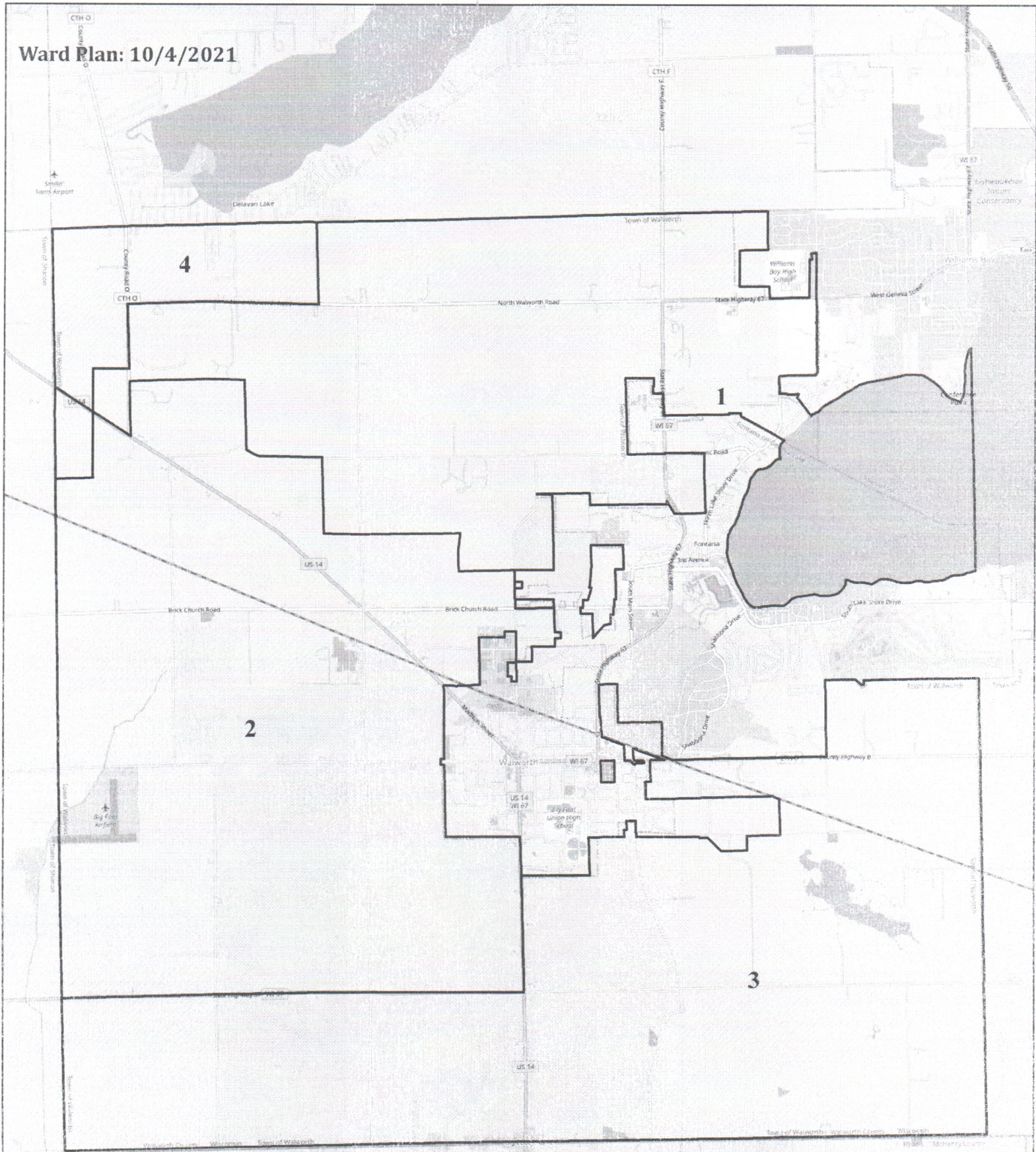
TOWN OF WALWORTH

By: 
David J. Rowbotham, Town Chairperson

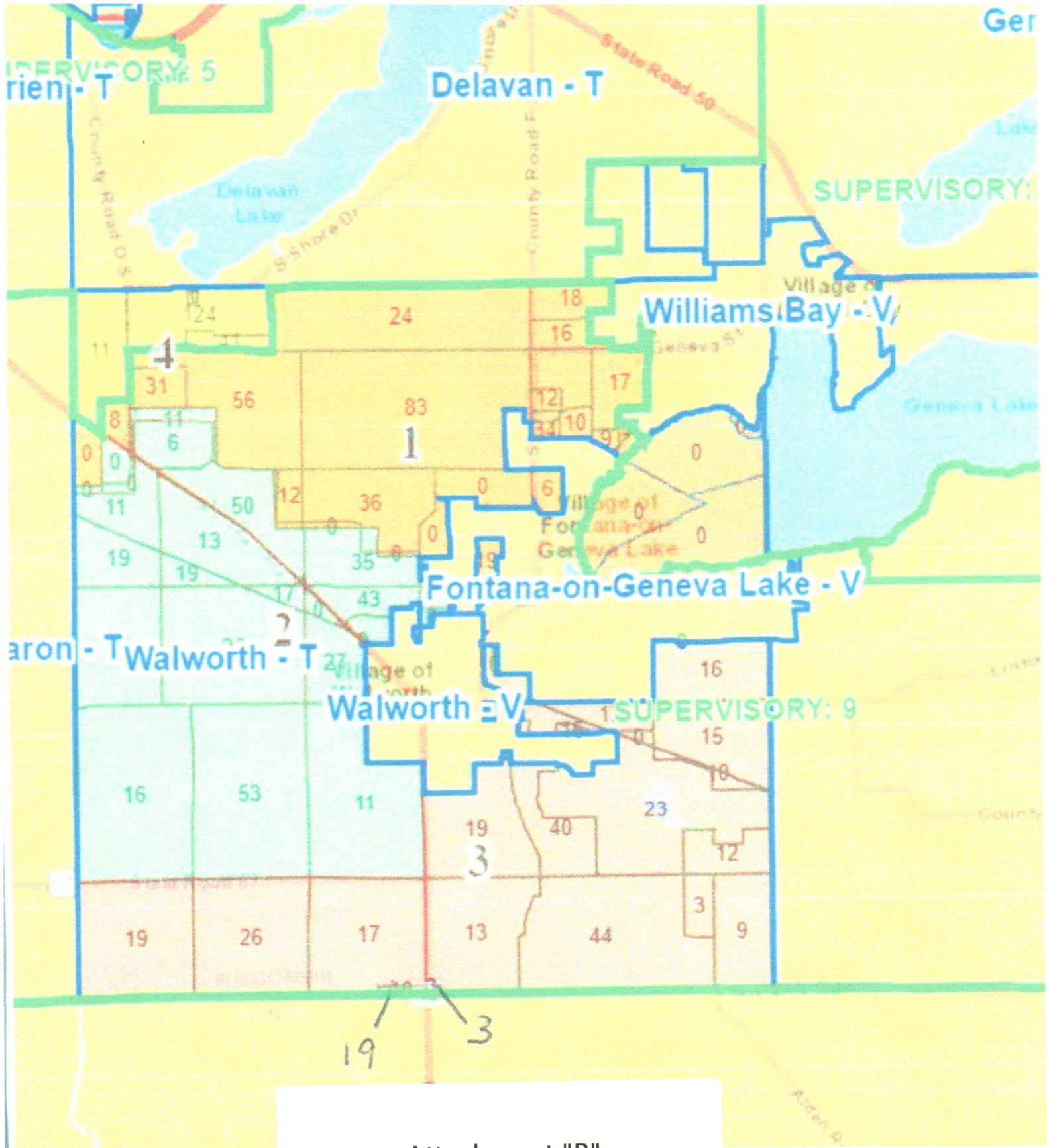
Attest: 
Marie Baker, Town Clerk-Treasurer



Ward Plan: 10/4/2021



Attachment "A"



Attachment "B"